














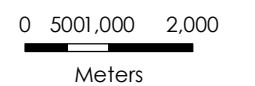
Lairdmannoch Energy Park



Figure 7
Designated Heritage Assets within the 10 km Study Area

Key

-  Site Boundary
-  1km Study Area
-  2km Solar Study Area
-  5km Study Area
-  10km Study Area
-  Scheduled Monument
-  Listed Building Category A
-  Listed Building Category B
-  Listed Building Category C
-  Inventory Garden & Designed Landscape
-  Conservation Area
-  Scheduled Monument Extent
-  Inventory Designed Landscape Extent
-  Conservation Area Extent



Scale @ A3:
1:90,000



Service Layer Credits: Sources: Esri, HERE, Garmin, Intermap, increment P. Corp., GEBCO, USGS, FAO, NPS, NRCAN, GeoBase, IGN, Kadaster NL, Ordnance Survey, Esri Japan, METI, Esri China (Hong Kong), (c) OpenStreetMap contributors, and the GIS User Community

