





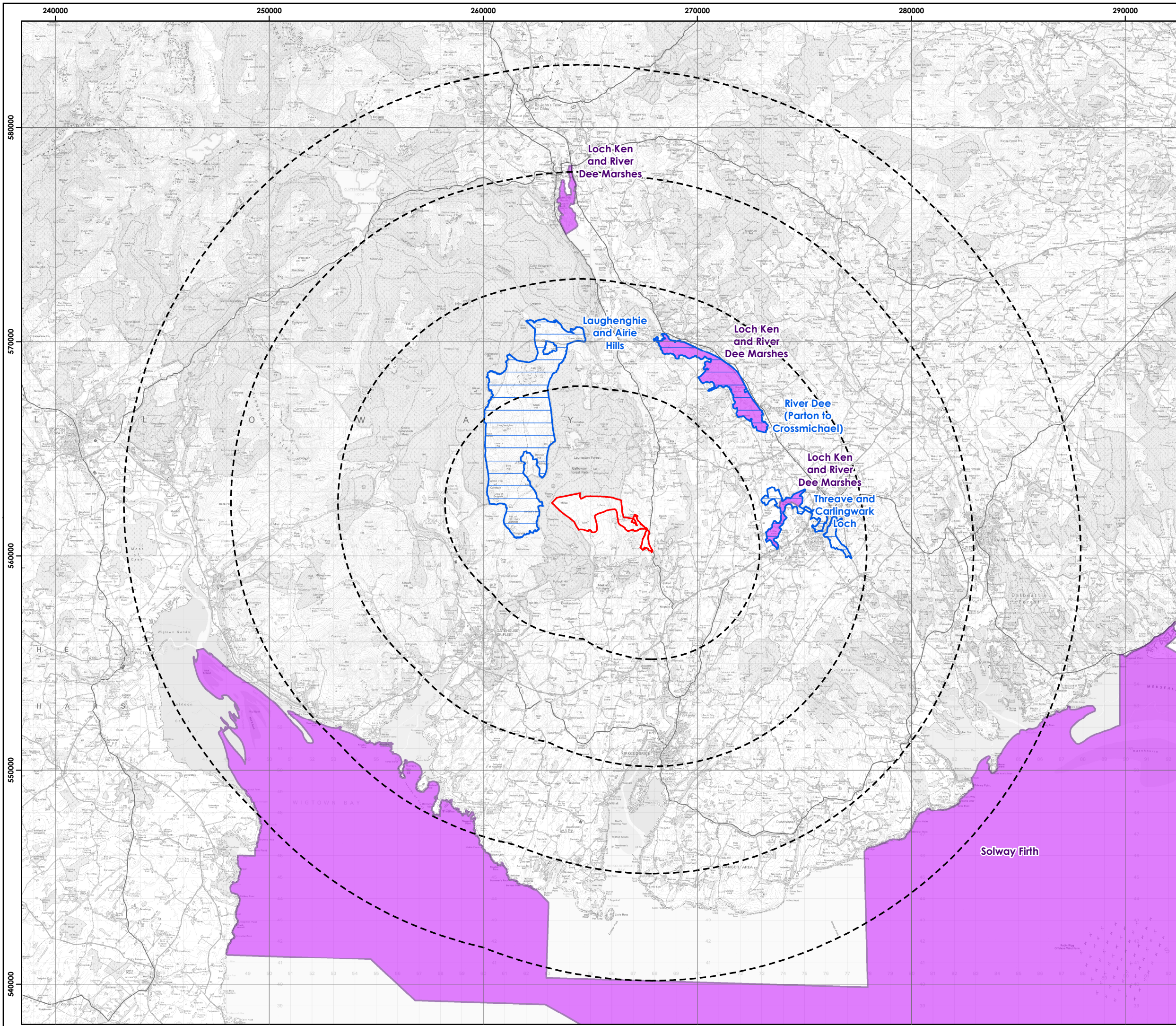
Lairdmannoch Energy Park

wind2

Figure 10
Designated sites within 20km

Key

-  Site boundary
-  Site buffers every 5km to 20km
-  Special Protection Area
-  Site of Special Scientific Interest



atmos
CONSULTING

0 1 2 4
Kilometres



Scale @ A3:
1:167,000



© Crown copyright 2023. All rights reserved.
Ordnance survey licence number 100031673.

14/06/2023

40418/BP/040b

Drawn by: AF Checked by: TH Approved by: LK