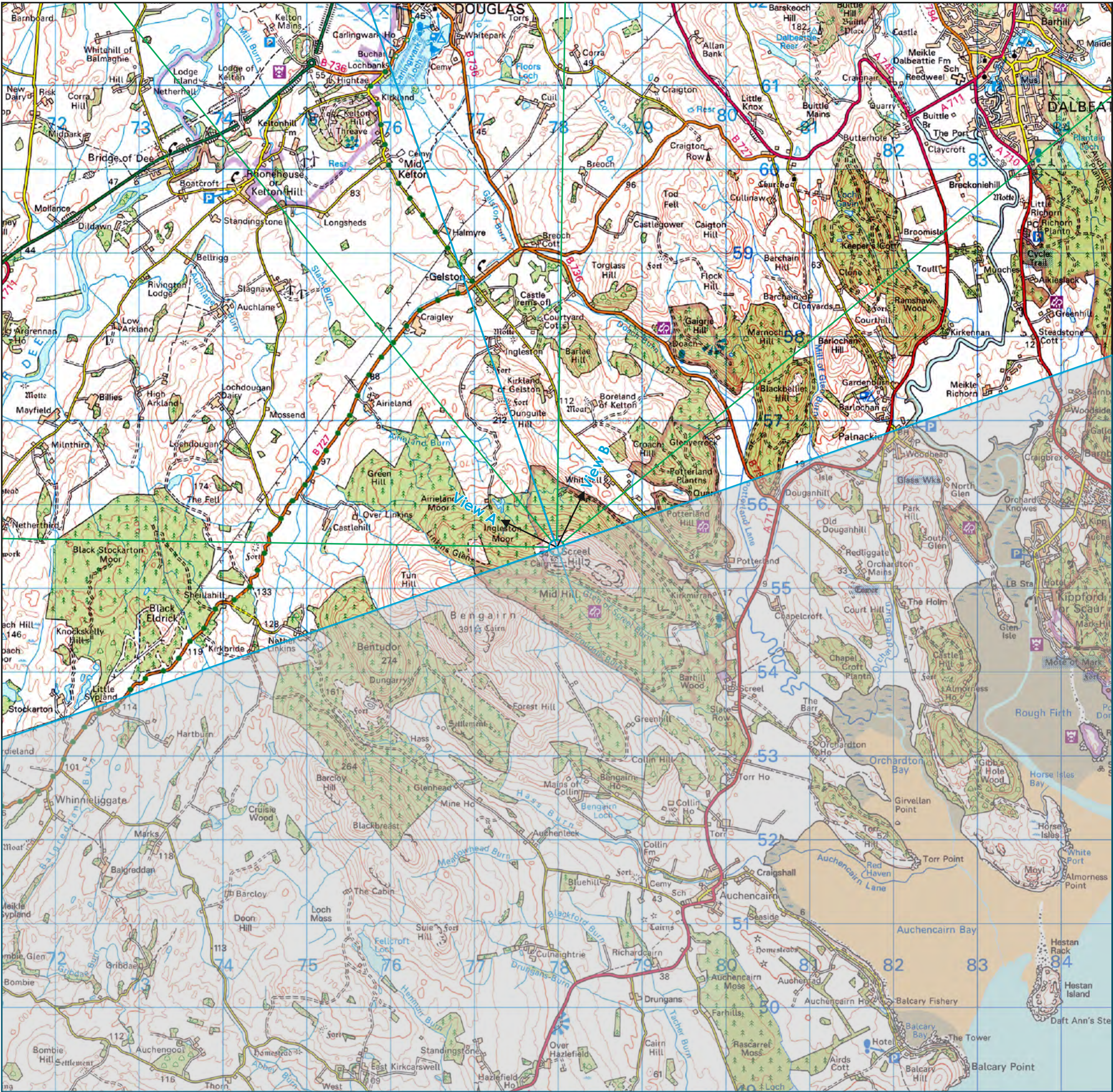


Reproduced by permission of Ordnance Survey on behalf of HMSO. © Crown Copyright and database right 2025 All rights reserved. Ordnance Survey Licence No AC0000808122 (Atmos).

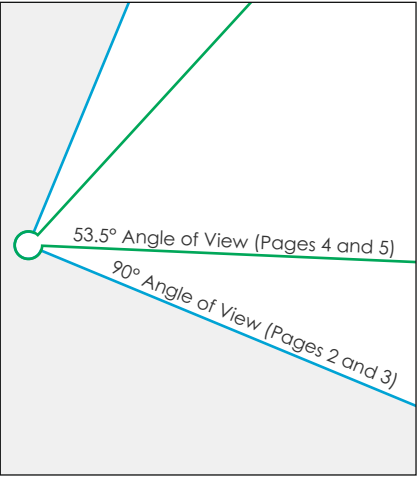


Lairdmannoch Energy Park




Viewpoint 19 - Screel Hill

Viewpoint Data	
Grid Reference	277994, 555489
Elevation	324m AOD
Wireframe/Photograph	
Height above ground	2m
Camera and Lens	Canon 5D Mark II with fixed 50mm lens
Date	10/11/2023
Time	11:46
Proposed Turbine Information	
Hub Height	98.5m
Blade Tip Height	180m
Predicted Visibility, Distance and Direction	
Number of Turbine Tips Visible*	9
Number of Turbine Hubs Visible	9
Distance to Nearest Turbine	14.2km
Direction to Site Centre	296°
Proposed Turbine	
Consented Turbine	
Operational Turbine	



Tripod location



Wireframes are generated using Ordnance Survey's Terrain 5 Dataset which does not take into account the screening effects of buildings or vegetation.
*Refers to the number of turbines for which blade tips can be seen rather than the number of individual tips seen from the viewpoint.



Drawn by ET
Checked by TH
Approved by LK

TL010
07/04/2025
40418_PM_C019b

