

Reproduced by permission of Ordnance Survey on behalf of HMSO. © Crown Copyright and database right 2025 All rights reserved. Ordnance Survey Licence No ACO000808122






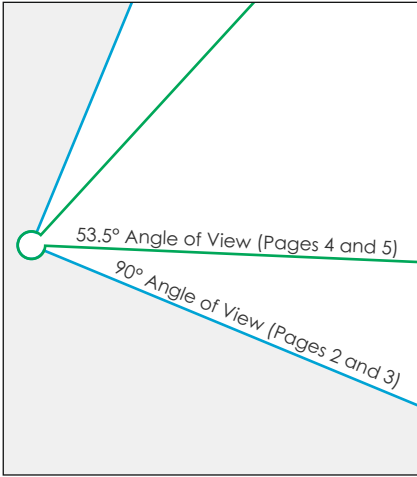
Lairdmannoch Energy Park

wind2


atmos
CONSULTING

Viewpoint 17 - Threave Castle

Viewpoint Data	
Grid Reference	274088, 562217
Elevation	42m AOD
Wireframe/Photograph	
Height above ground	2m
Camera and Lens	Canon 5D Mark II with fixed 50mm lens
Date	20/07/2023
Time	13:13
Proposed Turbine Information	
Hub Height	98.5m
Blade Tip Height	180m
Predicted Visibility, Distance and Direction	
Number of Turbine Tips Visible*	9
Number of Turbine Hubs Visible	9
Distance to Nearest Turbine	8.85km
Direction to Site Centre	269°
Proposed Turbine	
Consented Turbine	
Operational Turbine	



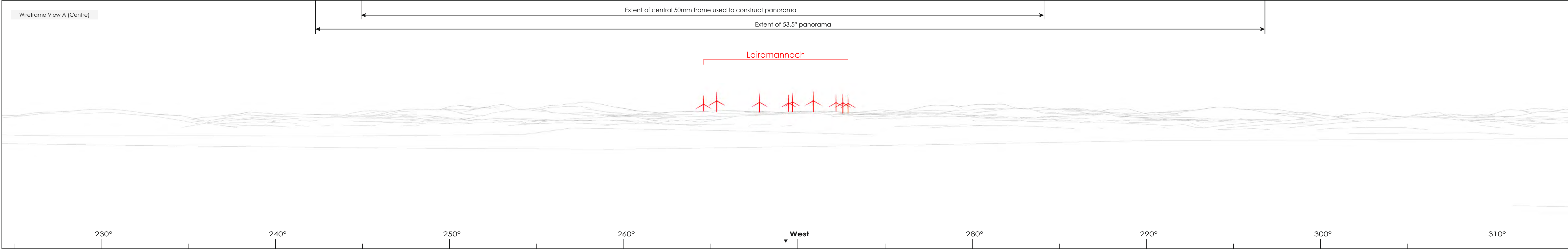
Tripod location

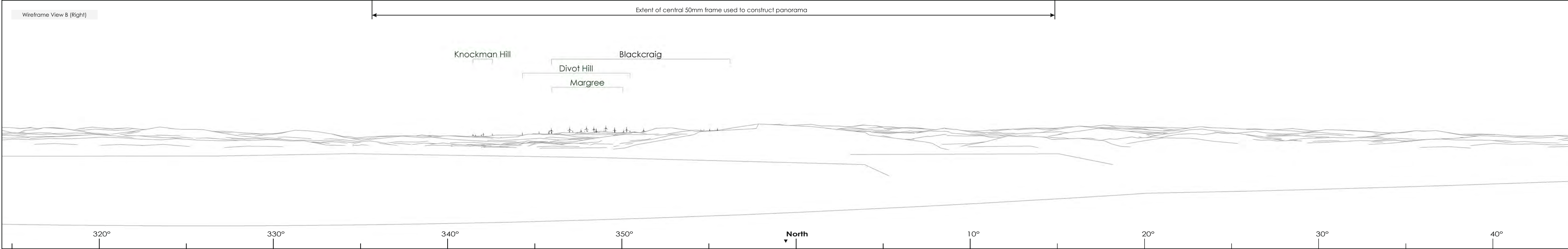


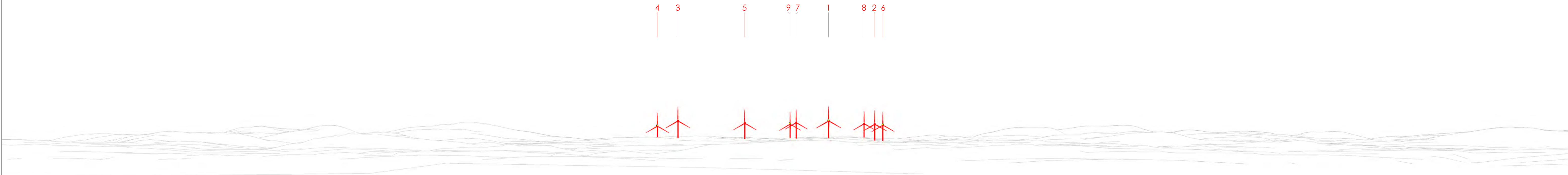
Scale 1:50,000@ A3



Wireframes are generated using Ordnance Survey's Terrain 5 Dataset which does not take into account the screening effects of buildings or vegetation.
*Refers to the number of turbines for which blade tips can be seen rather than the number of individual tips seen from the viewpoint.







● Presence of 2000 candela lighting (hub)

