

Reproduced by permission of Ordnance Survey on behalf of HMSO. © Crown Copyright and database right 2025 All rights reserved. Ordnance Survey Licence No ACO000808122 (Atmos).






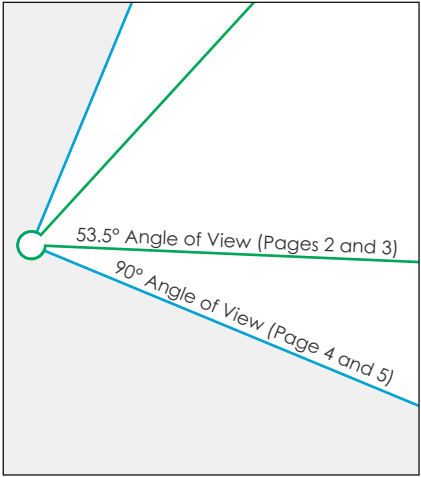
Lairdmannoch Energy Park

wind2

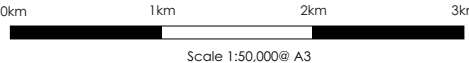
atmos
CONSULTING

Viewpoint 16 - Cross Michael

Viewpoint Data	
Grid Reference	272811, 567004
Elevation	48m AOD
Wireframe/Photograph	
Height above ground	2m
Camera and Lens	Canon 5D Mark II with fixed 50mm lens
Date	20/07/2023
Time	09:32
Proposed Turbine Information	
Hub Height	98.5m
Blade Tip Height	180m
Predicted Visibility, Distance and Direction	
Number of Turbine Tips Visible*	9
Number of Turbine Hubs Visible	9
Distance to Nearest Turbine	8.89km
Direction to Site Centre	239°
Proposed Turbine	
Consented Turbine	
Operational Turbine	



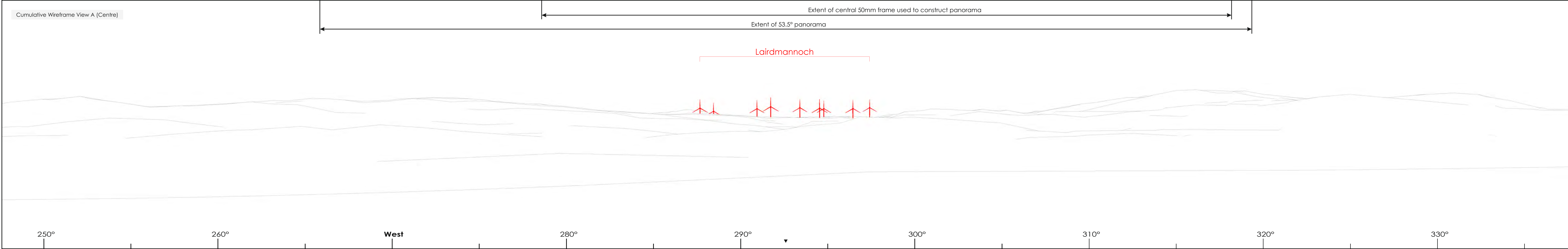
Tripod location

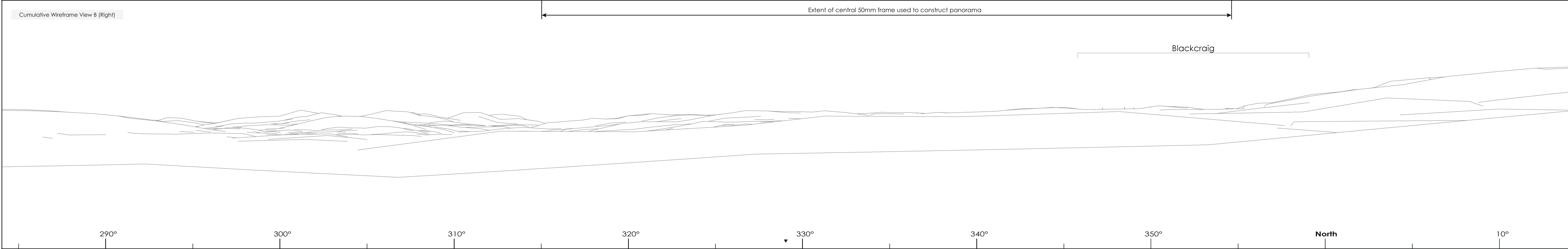



Scale 1:50,000@ A3



Wireframes are generated using Ordnance Survey's Terrain 5 Dataset which does not take into account the screening effects of buildings or vegetation.
*Refers to the number of turbines for which blade tips can be seen rather than the number of individual tips seen from the viewpoint.







● Presence of 2000 candela lighting (hub)

