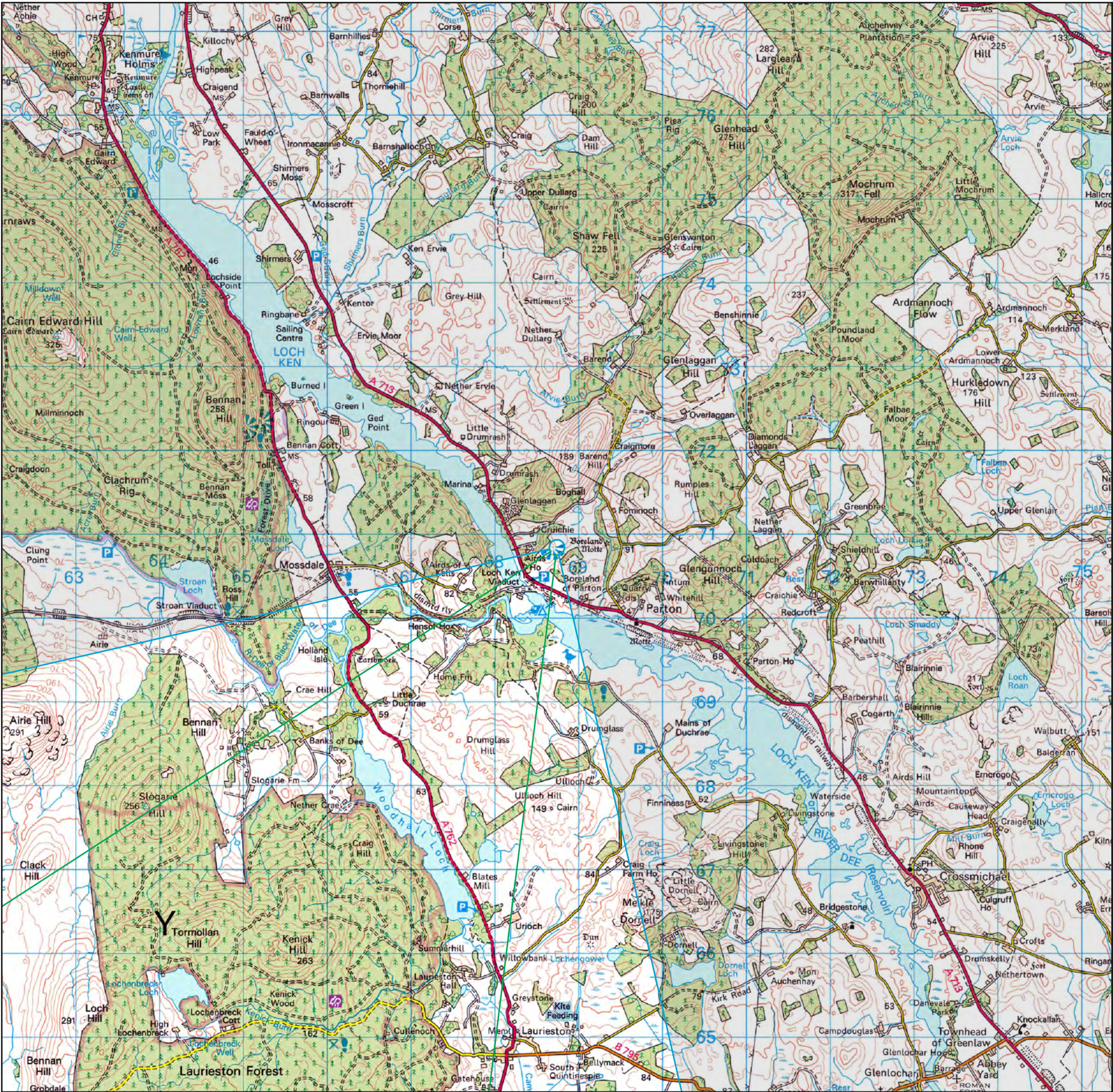


Reproduced by permission of Ordnance Survey on behalf of HMSO. © Crown Copyright and database right 2025 All rights reserved. Ordnance Survey Licence No AC0000808122 (Atmos).





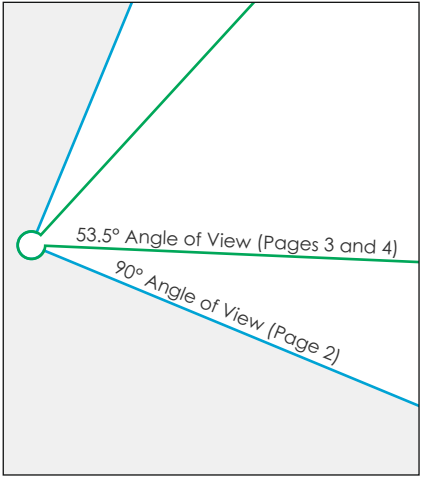
Lairdmannoch Energy Park

wind2


atmos
CONSULTING

Viewpoint 15 - Parton Viewing Point

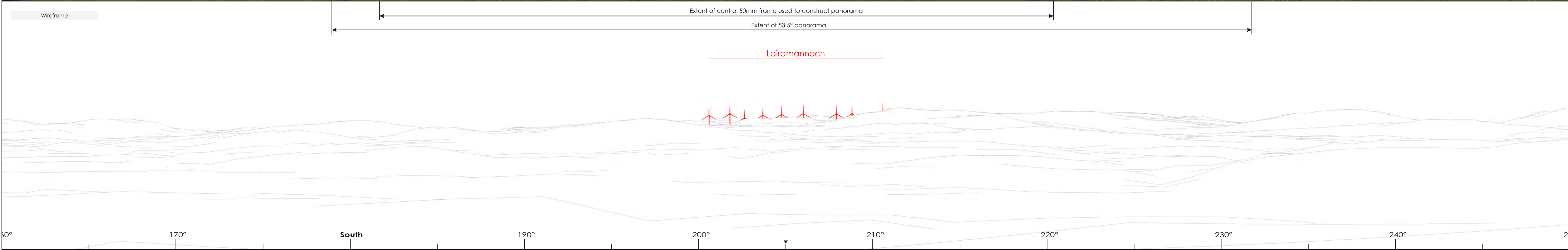
Viewpoint Data	
Grid Reference	268741, 570840
Elevation	90m AOD
Wireframe/Photograph	
Height above ground	2m
Camera and Lens	Canon 5D Mark II with fixed 50mm lens
Date	20/07/2023
Time	08:40
Proposed Turbine Information	
Hub Height	98.5m
Blade Tip Height	180m
Predicted Visibility, Distance and Direction	
Number of Turbine Tips Visible*	9
Number of Turbine Hubs Visible	8
Distance to Nearest Turbine	9.09km
Direction to Site Centre	205°
Proposed Turbine	
Consented Turbine	
Operational Turbine	




Tripod location



Wireframes are generated using Ordnance Survey's Terrain 5 Dataset which does not take into account the screening effects of buildings or vegetation.
*Refers to the number of turbines for which blade tips can be seen rather than the number of individual tips seen from the viewpoint.





● Presence of 2000 candela lighting (hub)

