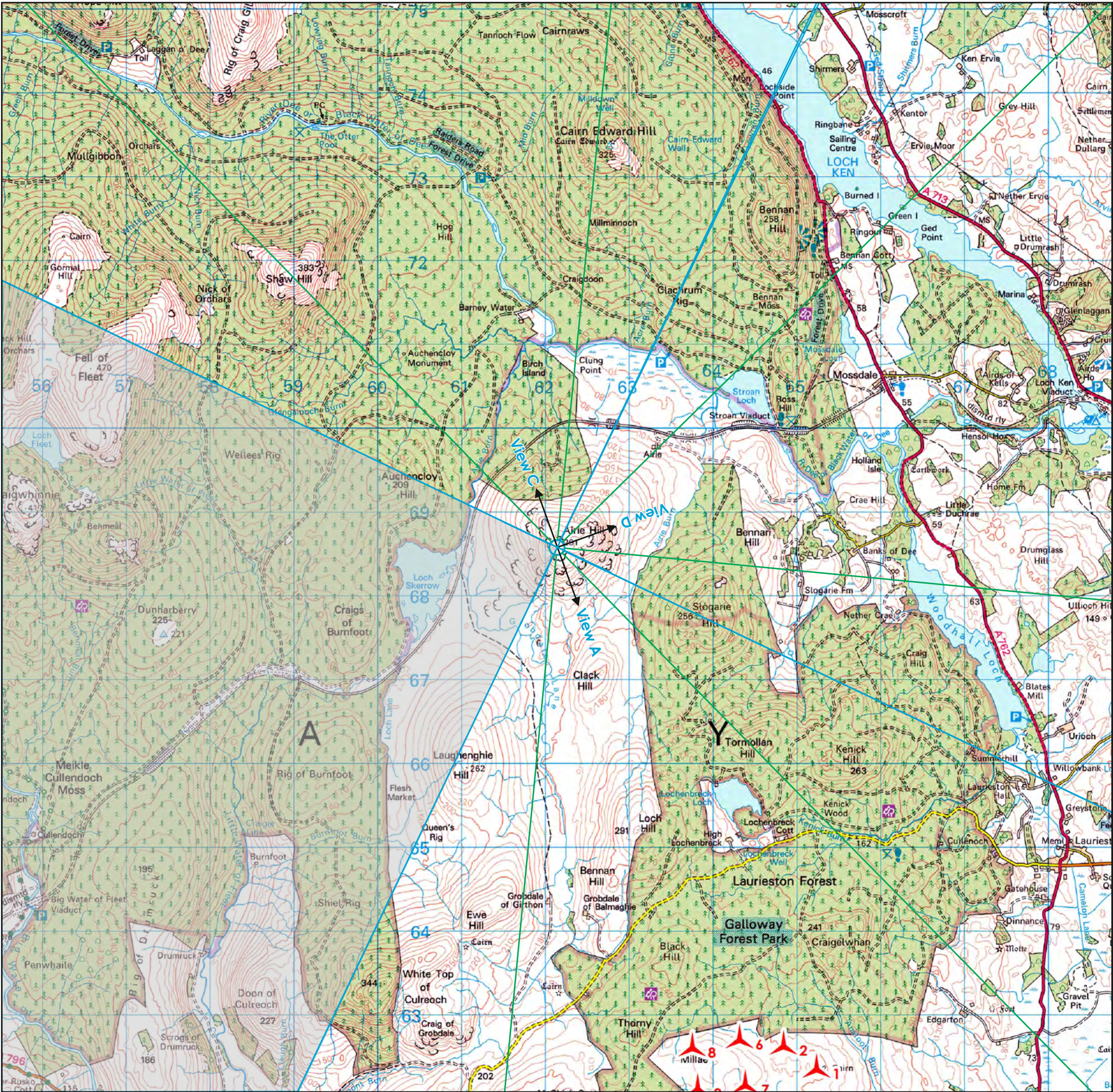


Reproduced by permission of Ordnance Survey on behalf of HMSO. © Crown Copyright and database right 2025 All rights reserved. Ordnance Survey Licence No AC0000808122 (Atmos).






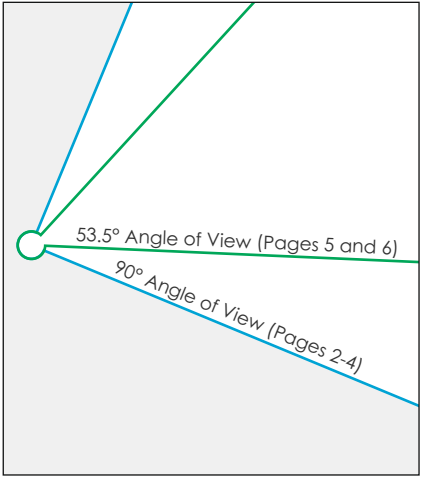
Lairdmannoch Energy Park

wind2

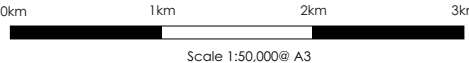
atmos
CONSULTING

Viewpoint 14 - Airie Hill

Viewpoint Data	
Grid Reference	262146, 568579
Elevation	288m AOD
Wireframe/Photograph	
Height above ground	2m
Camera and Lens	Canon 5D Mark II with fixed 50mm lens
Date	12/09/2024
Time	19:00
Proposed Turbine Information	
Hub Height	98.5m
Blade Tip Height	180m
Predicted Visibility, Distance and Direction	
Number of Turbine Tips Visible*	9
Number of Turbine Hubs Visible	9
Distance to Nearest Turbine	6.19km
Direction to Site Centre	159°
Proposed Turbine	
Consented Turbine	
Operational Turbine	



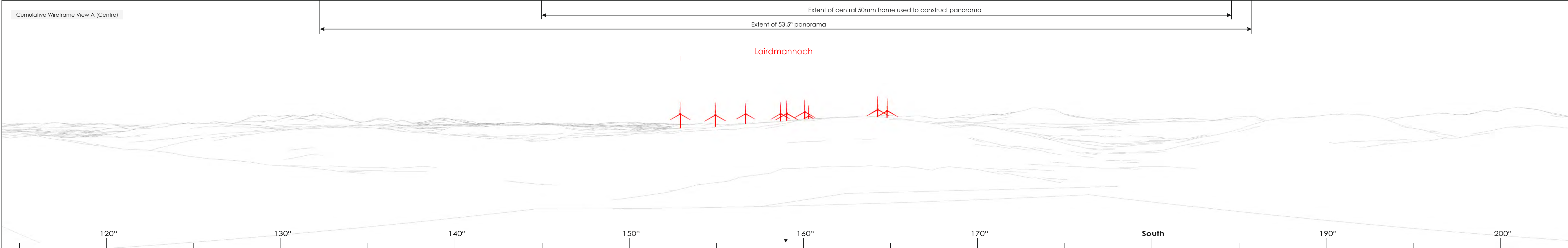
Tripod location



Wireframes are generated using Ordnance Survey's Terrain 5 Dataset which does not take into account the screening effects of buildings or vegetation.
*Refers to the number of turbines for which blade tips can be seen rather than the number of individual tips seen from the viewpoint.

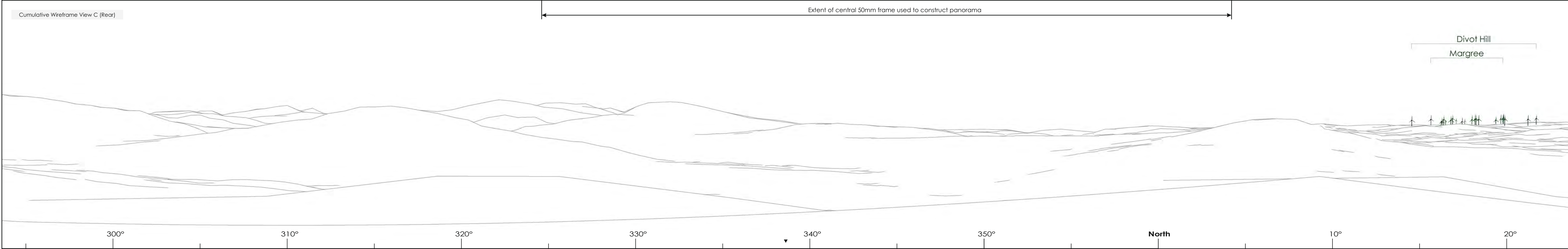


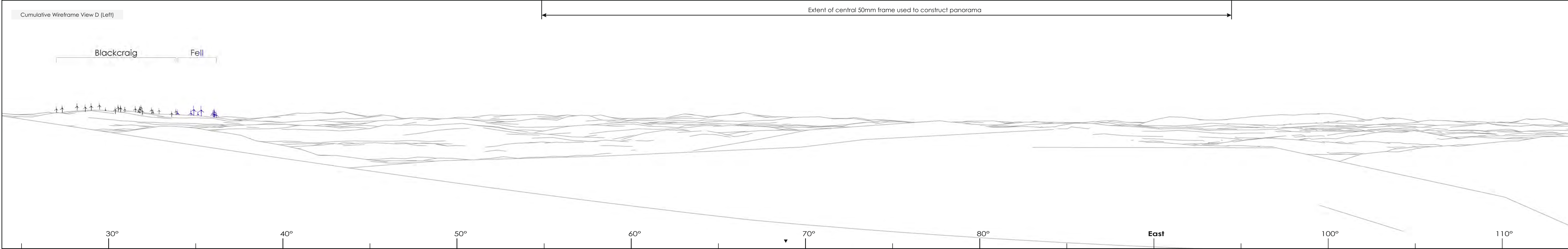
The image provides landscape and visual context only.






The image provides landscape and visual context only.







● Presence of 2000 candela lighting (hub)

