

Reproduced by permission of Ordnance Survey on behalf of HMSO. © Crown Copyright and database right 2025 All rights reserved. Ordnance Survey Licence No AC000808122 (Atmos).






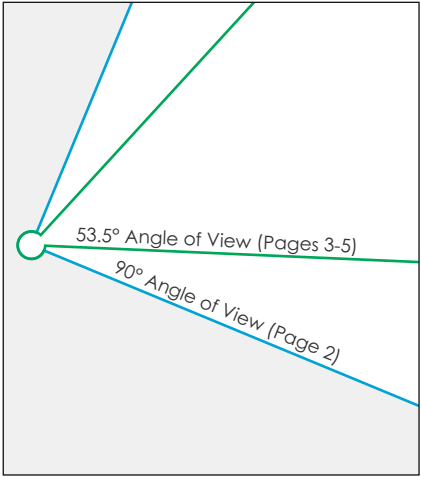
Lairdmannoch Energy Park

wind2


atmos
CONSULTING

Viewpoint 13 - B796, near Upper Rusko

| | |
|---|---|
| Viewpoint Data | |
| Grid Reference | 256435, 561650 |
| Elevation | 119m AOD |
| Wireframe/Photograph | |
| Height above ground | 2m |
| Camera and Lens | Canon 5D Mark II with fixed 50mm lens |
| Date | 10/11/2023 |
| Time | 15:56 |
| Proposed Turbine Information | |
| Hub Height | 98.5m |
| Blade Tip Height | 180m |
| Predicted Visibility, Distance and Direction | |
| Number of Turbine Tips Visible* | 8 |
| Number of Turbine Hubs Visible | 2 |
| Distance to Nearest Turbine | 7.38km |
| Direction to Site Centre | 86° |
| Proposed Turbine |  |
| Consented Turbine |  |
| Operational Turbine |  |



Tripod location



Scale 1:50,000@ A3



Wireframes are generated using Ordnance Survey's Terrain 5 Dataset which does not take into account the screening effects of buildings or vegetation.
*Refers to the number of turbines for which blade tips can be seen rather than the number of individual tips seen from the viewpoint.

