

Reproduced by permission of Ordnance Survey on behalf of HMSO. © Crown Copyright and database right 2025 All rights reserved. Ordnance Survey Licence No AC000808122 (Atmos).






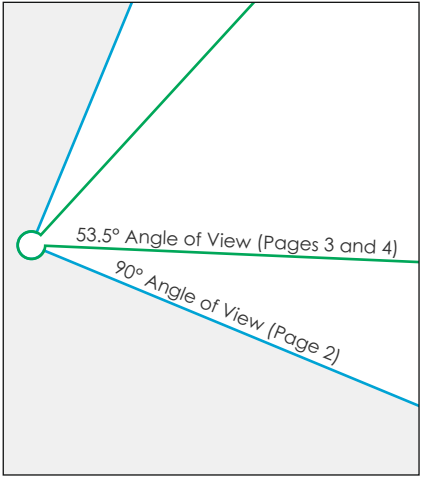
Lairdmannoch Energy Park

wind2


atmos
CONSULTING

Viewpoint 11 - A75, West of Twynholm

Viewpoint Data	
Grid Reference	265059, 554123
Elevation	103m AOD
Wireframe/Photograph	
Height above ground	2m
Camera and Lens	Canon 5D Mark II with fixed 50mm lens
Date	12/09/2024
Time	08:42
Proposed Turbine Information	
Hub Height	98.5m
Blade Tip Height	180m
Predicted Visibility, Distance and Direction	
Number of Turbine Tips Visible*	6
Number of Turbine Hubs Visible	2
Distance to Nearest Turbine	7.19km
Direction to Site Centre	356°
Proposed Turbine	
Consented Turbine	
Operational Turbine	



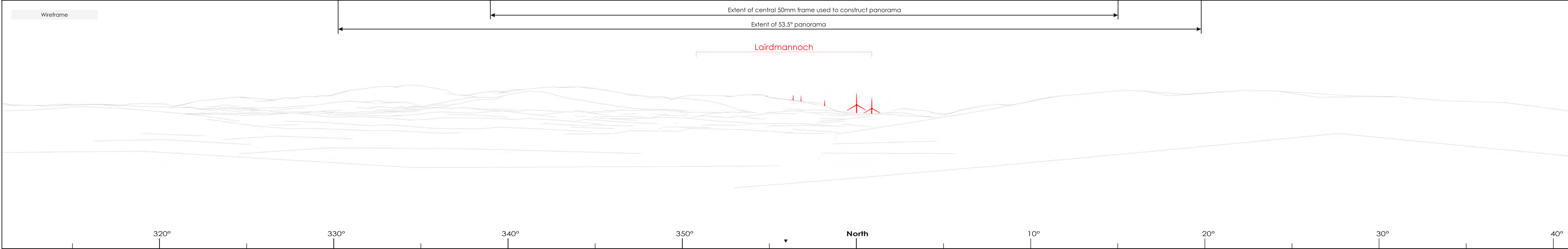
Tripod location




Scale 1:50,000@ A3



Wireframes are generated using Ordnance Survey's Terrain 5 Dataset which does not take into account the screening effects of buildings or vegetation.
*Refers to the number of turbines for which blade tips can be seen rather than the number of individual tips seen from the viewpoint.





● Presence of 2000 candela lighting (hub)

