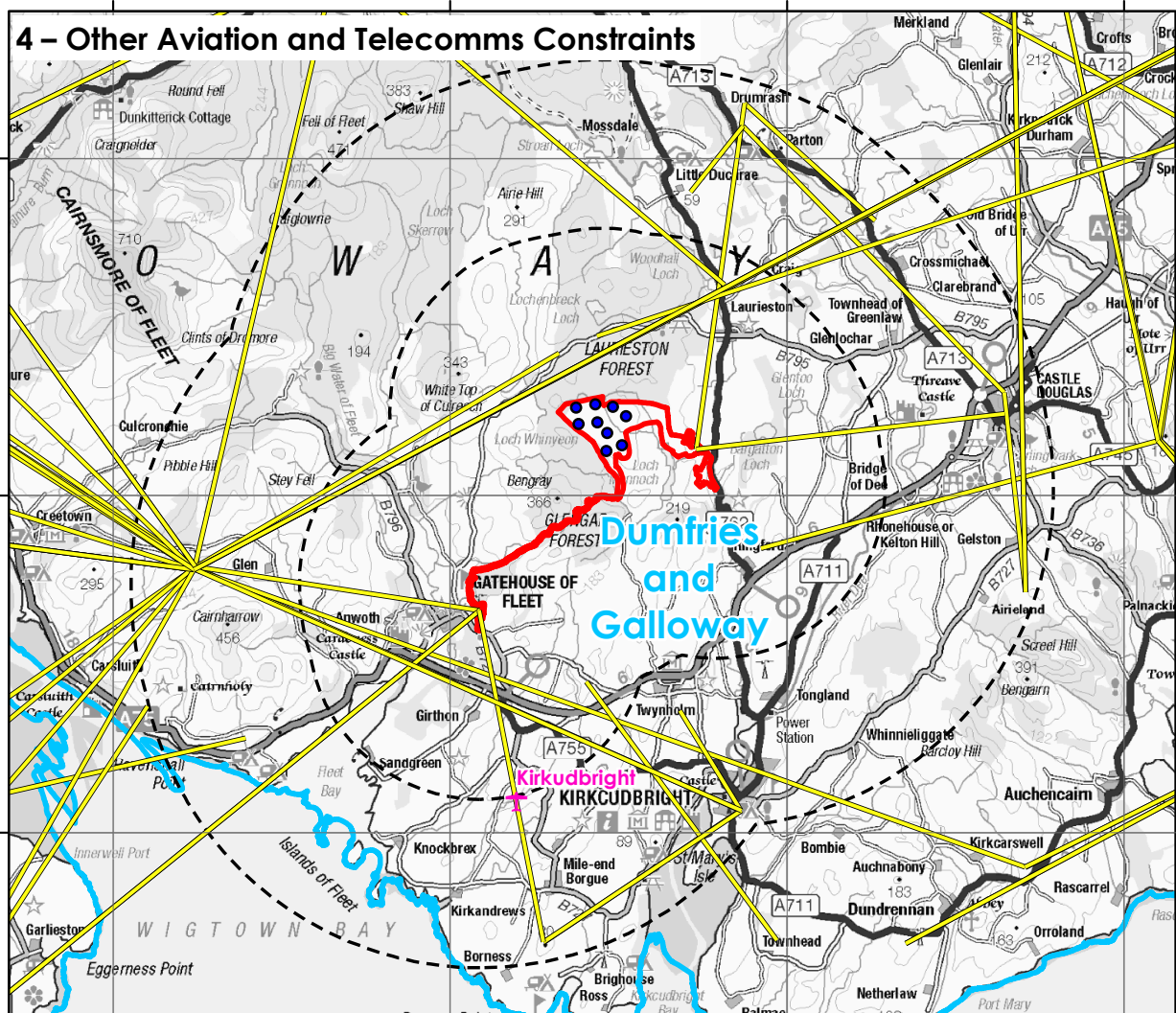
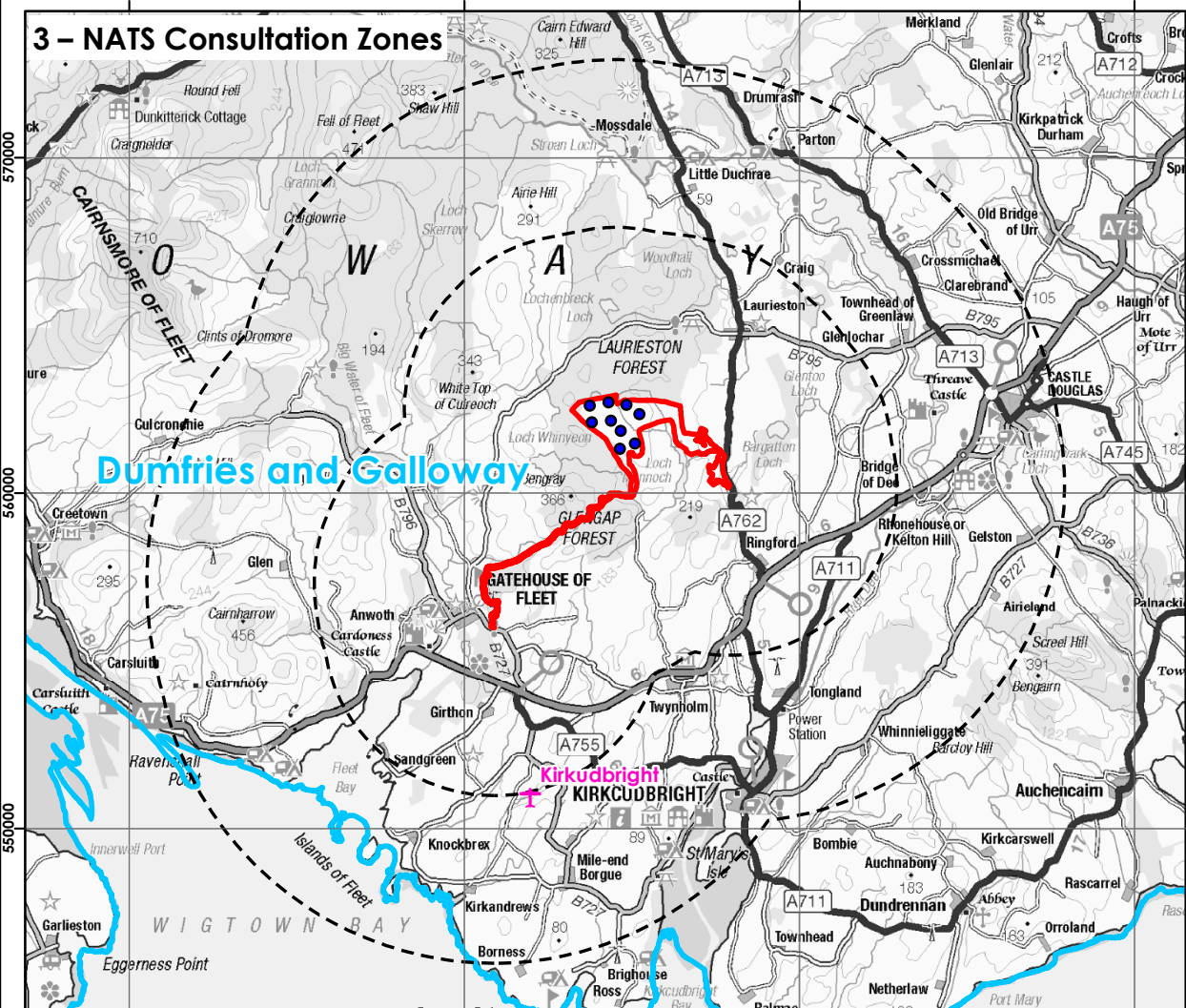


Lairdmannoch Energy Park

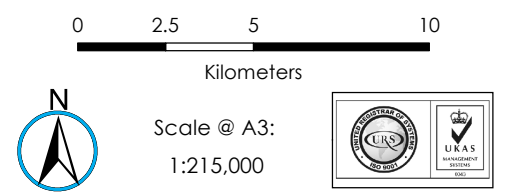
wind2

Figure 14-1
Aviation Constraints

- Key**
- Local authority
 - Site boundary
 - Turbine location
 - 5 and 10km site buffers
 - Private airfield
 - Fixed communications link (Ofcom)
- MoD onshore Radar**
- Visibility at 160m above ground
 - Visibility at 180m above ground
 - Visibility at 200m above ground
- NATS Primary Surveillance Radar**
- Visibility at 160m above ground
 - Visibility at 180m above ground
 - Visibility at 200m above ground
- MoD Low Flying Zones**
- High priority military low flying area with potential to raise concerns
 - Low priority military low flying areas less likely to raise concerns.



atmos
CONSULTING



© Crown copyright 2025. All rights reserved.
Ordnance survey licence number AC000808122.