

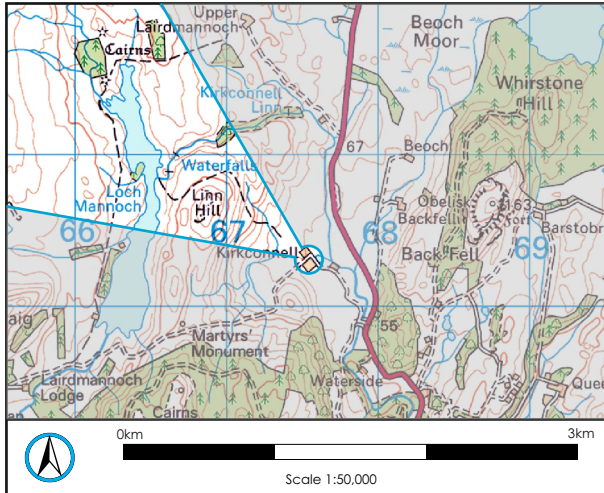



Reproduced by permission of Ordnance Survey on behalf of HMSO. © Crown Copyright and database right 2025. All rights reserved. Ordnance Survey Licence No AC0000808122.



 Presence of 2000 candela lighting (hub)



Lairdmanoch Energy Park	Figure 10-12a	CH12 - Kirkconnel Farmhouse and Steading (LB17188: Asset 62)	Grid Reference Elevation Height Above Ground	E267526, N560325 31m AOD 2m	Proposed Turbine Hubs Visible Proposed Turbine Tips Visible Nearest Proposed Turbine	0 0 2.67km	Proposed Turbine Tip Height Proposed Turbine Hub Height Proposed Turbine Diameter	180m 98.5m 163m	Horizontal Field of View - 53.5° Vertical Field of View - 18.2°	Planar Projection	Principal distance of the image - 81 cm	Paper Size - 84.1 x 29.7 cm (A1 width)	View flat at a comfortable arm's length. If viewing this image on a screen, enlarge to full screen height.	Image Size - 82.0 x 26.0 cm	 	Drawn by ET Checked by TH Approved by LK	TL010 24/03/2025 40418_WF_C012a
-------------------------	---------------	--	--	-----------------------------------	--	------------------	---	-----------------------	--	-------------------	---	--	--	-----------------------------	---	--	---------------------------------------

Curvature of the Earth has been allowed for. This image can only be accurately assessed from the correct Viewing Distance. Wireframe generated using Ordnance Survey's Terrain 5 Dataset which does not take in to account the screening effects of buildings or vegetation.