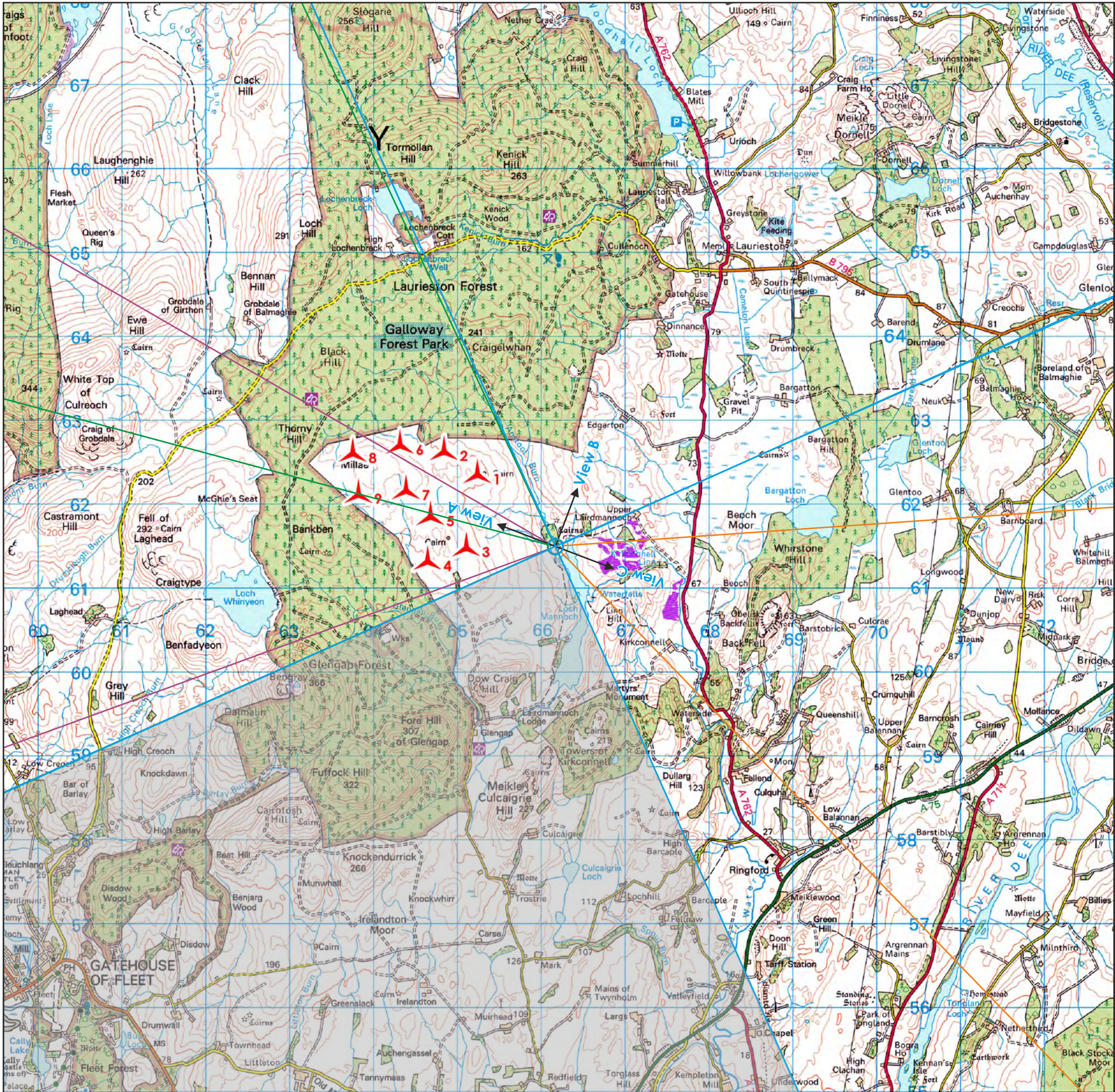




Reproduced by permission of Ordnance Survey on behalf of HMSO. © Crown Copyright and database right 2025 All rights reserved. Ordnance Survey Licence No AC0000808122 (Atmos).

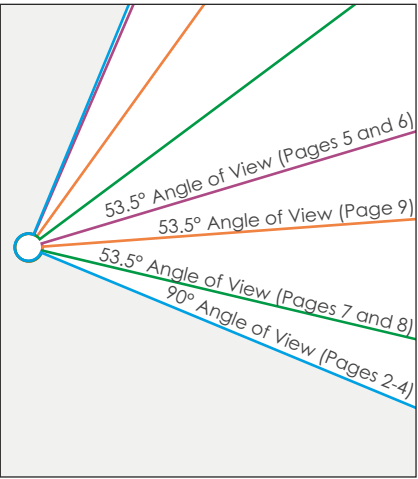


Lairdmannoch Energy Park




Figure 10-1a  
Viewpoint CH1 - Loch Mannocho, Cairn (SM1033: Asset 1)

<b>Viewpoint Data</b>	
Grid Reference	266208, 561475
Elevation	133m AOD
<b>Wireframe/Photograph</b>	
Height above ground	2m
Camera and Lens	Canon 5D Mark II with fixed 50mm lens
Date	19/03/2024
Time	12:46
<b>Proposed Turbine Information</b>	
Hub Height	98.5m
Blade Tip Height	180m
<b>Predicted Visibility, Distance and Direction</b>	
Number of Turbine Tips Visible*	9
Number of Turbine Hubs Visible	9
Distance to Nearest Turbine	1.09km
Distance to Nearest Solar Panel	0.47km
Direction to Site Centre	290°
Proposed Turbine	
Proposed Solar Panel Extent	



Tripod location



Scale 1:50,000@ A3



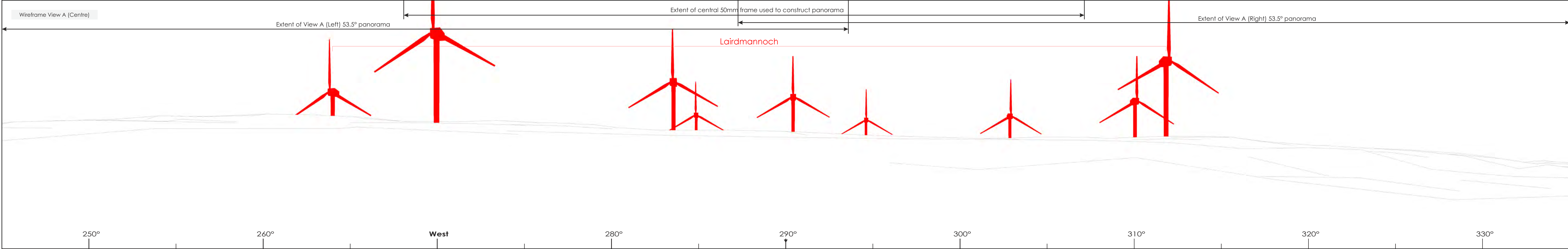
Wireframes are generated using Ordnance Survey's Terrain 5 Dataset which does not take into account the screening effects of buildings or vegetation.  
\*Refers to the number of turbines for which blade tips can be seen rather than the number of individual tips seen from the viewpoint.



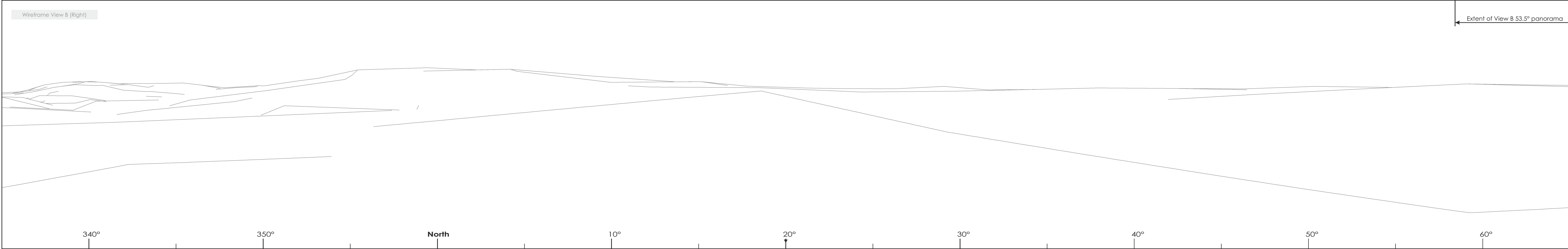
Drawn by ET  
Checked by TH  
Approved by LK

TL010  
09/04/2025  
40418\_PM\_C004b

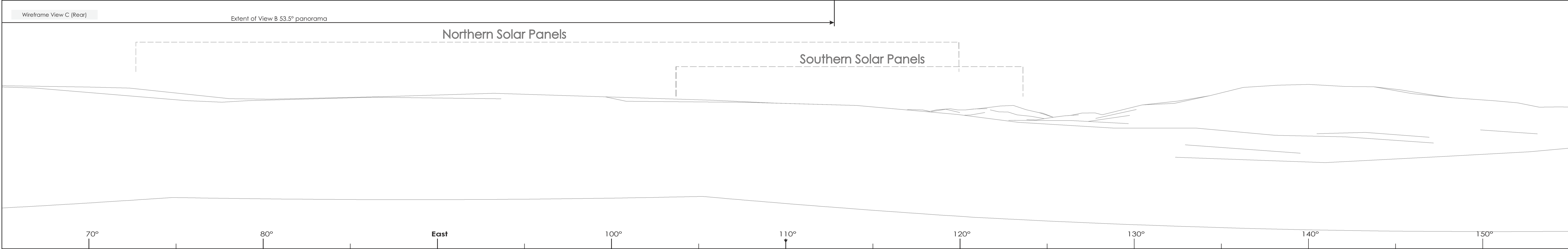




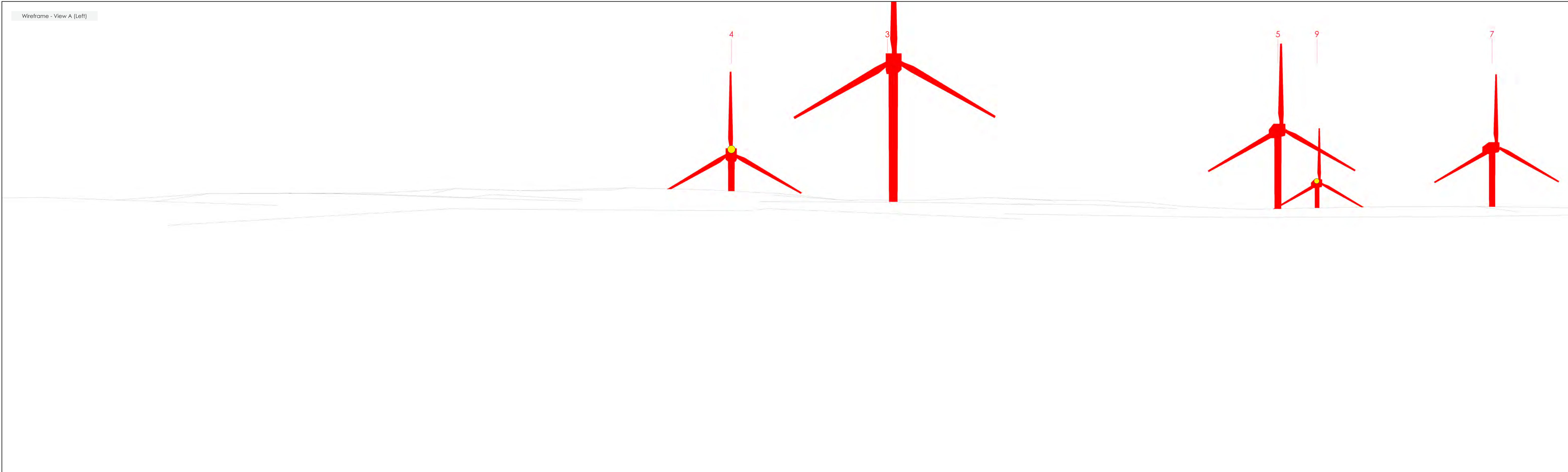












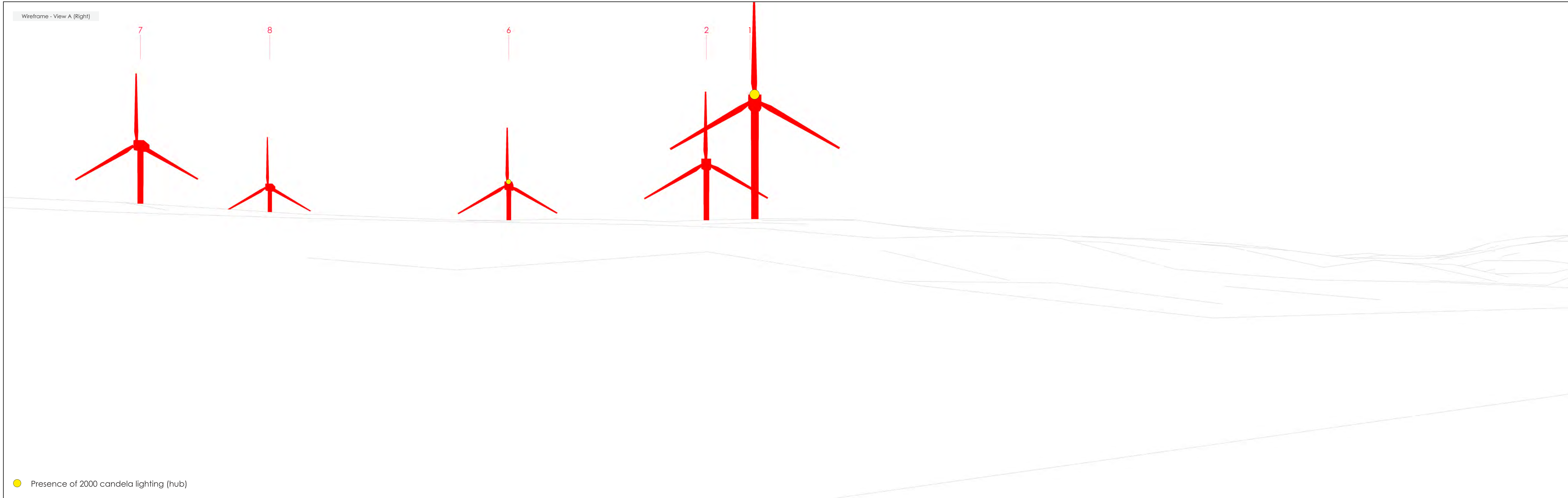
● Presence of 2000 candela lighting (hub)



Photomontage - Predicted View A (Left)









Photomontage - Predicted View A (Right)





Photomontage - Predicted View B



The photomontage excludes proposed planting and therefore does not reflect potential screening mitigation.