

Technical Appendix

Lairdmannoch Energy Park

Technical Appendix 10-2: Photographic Plates

Lairdmannoch Energy Park Limited

wind2

May 2025



Contents

1	Photographic Plates
---	---------------------

3

1 Photographic Plates

This Technical Appendix includes all the Photographic Plates which support the Walkover Survey (**Chapter 10, Section 10.4.22 Site Visit** and **Chapter 10, Section 10.5 Walkover Survey**) as well as the Settings Assessment contained in **Chapter 10, Section 10.7.2, 10.9.2 and 10.9.4**). Photographic Plates are referenced as “Plates” throughout.



Plate 10-1: 180 degree panorama (N-E-S) of the northeastern area of the Proposed Development Site including northern extent of Loch Mannoch



Plate 10-2: East facing view towards one of the cairns centred Asset 69

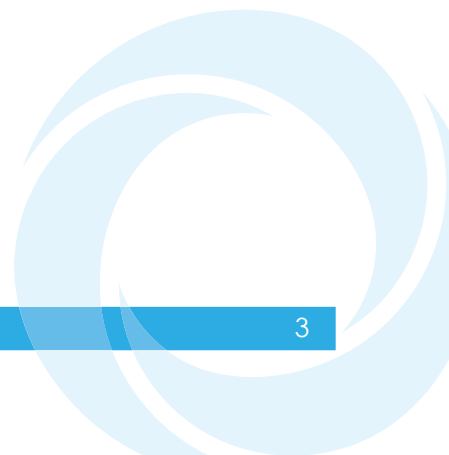




Plate 10-3: East facing view towards one of the cairns centred Asset 69



Plate 10-4: West facing view towards one of the cairns centred Asset 69



Plate 10-5: North facing view of an enclosure (Asset 100)



Plate 10-6: North facing view of a possible clearance cairn (Asset 130)



Plate 10-7: North facing view of a clearance cairn (Asset 132)



Plate 10-8: South facing view of a possible degraded hut circle (Asset 137)



Plate 10-9: Detail of stone (Asset 416)



Plate 10-10: South facing view across the central area of the Proposed Development Site



Plate 10-11: 180 degree panorama (E-S-W from the northern boundary of the central area of the Proposed Development Site)



Plate 10-12: 90 degree panorama (E-S) of the land in the vicinity of Assets 80 and 81



Plate 10-13: West facing view of the remains of a sheep ree (Asset 342)



Plate 10-14: West facing view of an old field boundary (Asset 401)




Plate 10-15: North facing view of possible old field boundary (Asset 402)



Plate 10-16: East facing view of a possible square enclosure (Asset 405)



Plate 10-17: North facing view of clearance cairn (Asset 391)



Plate 10-18: South facing view of clearance cairn (Asset 406)



Plate 10-19: West facing view of clearance cairn and possible quarry (Asset 407)



Plate 10-20: North-east facing view of the Grade II Listed Kirkconnel Farmhouse and Steading (Asset 62)



Plate 10-21: Panorama (S-E-N) of the steading associated the Grade II Listed Kirkconnel Farmhouse and Steading (Asset 62)



Plate 10-22: Panorama (N-E-S) across the complex at Upper Lairdmannoch (Asset 168)



Plate 10-23: Panorama (S-W-N) across an area of recorded rig cultivation (Asset 375)



Plate 10-24: Panorama (W-N-E) across pasture land divided by a series of dry stone walls (centred Asset 122)



Plate 10-25: South facing view of a clearance cairn (Asset 239) within the eastern area of the Proposed Development Site



Plate 10-26: South-east facing view of a clearance cairn (Asset 400) within the eastern area of the Proposed Development Site



Plate 10-27: West facing view of a clearance cairn (Asset 394) within the eastern area of the Proposed Development Site



Plate 10-28: North facing view of a clearance cairn (Asset 408) within the eastern area of the Proposed Development Site



Plate 10-29: North facing view of a grass covered mound (Asset 404)



Plate 10-30: North facing view of a quarry (Asset 412) in the western terrace of the Tarff Water



Plate 10-31: West facing view of the cairn of the Scheduled Loch Mannoch, cairn & stone circle N end of (centred Asset 1)



Plate 10-32: Southeast facing view from the cairn towards the stone circle of the Scheduled Loch Mannoeh, & stone circle N end of (centred Asset 1)




Plate 10-33: North-/west facing view from the centre of the stone circle element towards the cairn of the Scheduled Loch Mannoeh, cairn & stone circle N end of (centred Asset 1)



Plate 10-34: Northeast facing view from the Site towards the Scheduled Edgarton Mote, fort (Asset 34)



Plate 10-35: West facing view from the non-designated Giant's Burn fort (Asset 145)



Plate 10-36: South facing view of the non-designated Barstobrick Hill, Neilson's Monument (Asset 144)



Plate 10-37: 180 degree panorama (E-S) from Barstobrick Hill, Neilson's Monument (Asset 144)



Plate 10-38:180 degree panorama (W-N) from Barstobrick Hill, Neilson's Monument (Asset 144)



Plate 10-39: Northeast facing view of Anwoth Old Church Churchyard (Asset 55)



Plate 10-40: Southwest facing view of the Access Track north of the B727



Plate 10-41: North facing view of Hillhead (Asset 421)



Plate 10-42: North facing view of a stone mound, likely a burnt mound (Asset 127)



Plate 10-43: Southwest facing view of a clearance cairn (Asset 438)



Plate 10-44: South facing view of an example of a stone dyke recorded in the vicinity of the Access Track