




Lairdmannoch Energy Park

wind2




Figure 9
Vantage Point Viewsheds

Key

-  Site boundary
-  Proposed turbine
-  Vantage Point

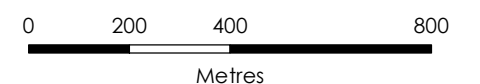
Viewshed

20m above ground level

-  VP1
-  VP2
-  Woodland

Generated using Ordnance Survey's Terrain 50 dataset that does not take into account the screening effects of buildings.
Observer height 1.5m above ground.
Viewshed height modelled 20m above ground.
Forestry has been used to screen visibility at a height of 10m using the Ordnance Survey OpenMapLocal Woodland dataset.

atmos
CONSULTING



Scale @ A3:
1:15,000



© Crown copyright 2023. All rights reserved.
Ordnance survey licence number 100031673.

13/06/2023 TL04 40418/OR/002d
Drawn by: AF Checked by: TH Approved by: LK

